

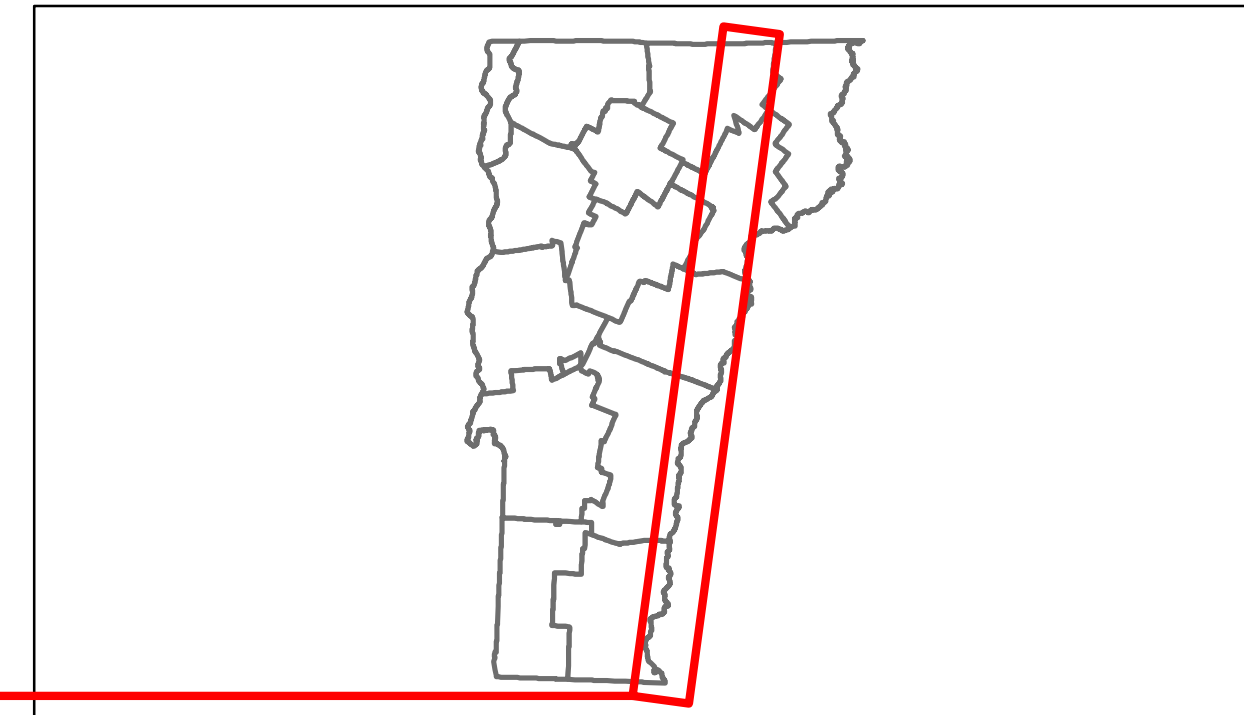


# Route Log Progress Chart

**DRAFT**

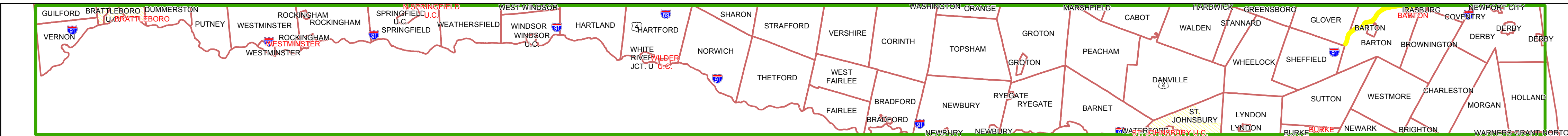
Please Note: Errors and Omissions May Exist.  
Contact the VTrans Mapping Unit with questions or concerns.

DISTRICT	TOWN	ROUTE
	[u'1091-0000']	I-91



**Base Map**

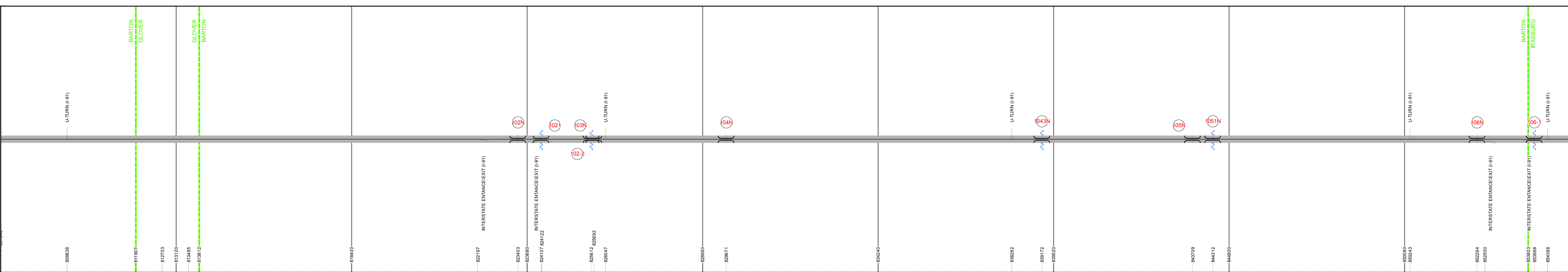
1 in = 7 miles



**Stick Diagram**


- Primary Structures
- Secondary Structures
- Stations (Feet)
- Railroad Crossings
- Divided State Highway
- State Highway
- Divided Class 1 Town Highway
- Class 1 Town Highway
- Class 2 Town Highway
- Town Boundary
- District Boundaries
- State/Town Highway Change
- Divided Highway Limits
- Ghost Section Boundary
- Streams

Scale: 1in = 2000 FEET




**Road Widths**


Travellane	
Roadway	
Lane Count	
Base	
Subbase	




**Curves**



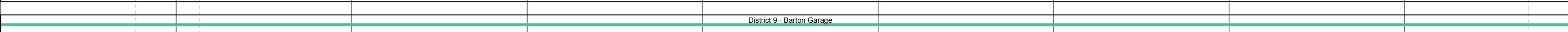
**Grades**




**Historic Projects**




**Maintenance Garage**



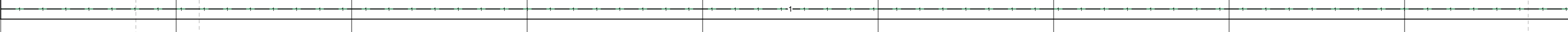
**Traffic Counters**




**Functional Class**




**Speed Zone**



**AADT Counts**



**Crash Locations**



**DESCRIPTION BLOCK**

**Bridge 102N:**  
Stringer/multi-beam or girder - 1971  
Structure No. 200091102N10022  
Length: 180'  
Width: 39.4'  
Under Clearance: 17.25'  
Facility Carried: 1 00091 ML  
Bridge Type: 3 SPN CONT RLD BEAM  
Features Intersected: 1 91 OVER VT 16  
Surface: Bituminous  
Maintenance/Ownership: State

**Culvert 1021:**  
Culvert - 1971  
Structure No. 200091102110022  
Length: 31'  
Facility Carried: 1 00091 ML  
Bridge Type: TWIN CELL RC BOX  
Features Intersected: BARTON RIVER  
Maintenance/Ownership: State

**Culvert 102-2:**  
Culvert - 1972  
Structure No. 300091102210021  
Length: 16'  
Under Clearance: 12.0'  
Facility Carried: I91  
Bridge Type: RC BOX  
Features Intersected: ROARING BROOK  
Maintenance: State

**Bridge 103N:**  
Stringer/multi-beam or girder - 1971  
Structure No. 200091103N10022  
Length: 102'  
Width: 39.8'  
Under Clearance: 14.25'  
Facility Carried: 1 00091 ML  
Bridge Type: WELDED GIRDER  
Features Intersected: 1 91 OVER TH NO 4  
Surface: Bituminous  
Maintenance/Ownership: State

**Bridge 104N:**  
Stringer/multi-beam or girder - 1971  
Structure No. 200091104N10022  
Length: 238'  
Width: 39.4'  
Under Clearance: 19.5'  
Facility Carried: 1 00091 ML  
Bridge Type: 3SP CONT ROLLED BEAM  
Features Intersected: 1 91 OVER TH NO 5  
Surface: Bituminous  
Maintenance/Ownership: State

**Culvert 1043N:**  
Culvert - 1972  
Structure No. 300091H43N10021  
Length: 18'  
Under Clearance: 12.0'  
Facility Carried: I91  
Bridge Type: CONC ARCH CULVERT  
Features Intersected: HOG TROUGH BROOK  
Maintenance: State

**Bridge 105N:**  
Stringer/multi-beam or girder - 1971  
Structure No. 200091105N10022  
Length: 89'  
Width: 39.4'  
Under Clearance: 16.0'  
Facility Carried: 1 00091 ML  
Bridge Type: ROLLED BEAM  
Features Intersected: 1 91 OVER TH NO 6  
Surface: Bituminous  
Maintenance/Ownership: State

**Culvert 1051N:**  
Culvert - 1972  
Structure No. 300091H51N10021  
Length: 6'  
Under Clearance: 6.0'  
Facility Carried: I91  
Bridge Type: A.C.C.G.M.P.  
Features Intersected: BROOK  
Maintenance: State

**Bridge 106N:**  
Stringer/multi-beam or girder - 1971  
Structure No. 200091106N10022  
Length: 200'  
Width: 42.7'  
Under Clearance: 15.83'  
Facility Carried: 1 00091 ML  
Bridge Type: 3SP CONT WELDED GIR  
Features Intersected: 1 91 OVER US 5  
Surface: Bituminous  
Maintenance/Ownership: State

**Culvert 106-1:**  
Culvert - 1972  
Structure No. 300091106110111  
Length: 9'  
Under Clearance: 6.0'  
Facility Carried: I91  
Bridge Type: MULTIPLATE PIPE ARCH  
Features Intersected: SWAMP DRAIN  
Maintenance: State

<p><b>Historic Projects</b></p> <ul style="list-style-type: none"> <li>Retreatment</li> <li>Resurface</li> <li>Unknown</li> <li>Bituminous Mix</li> <li>Skimny Mix</li> <li>Bituminous Seal</li> <li>Gravel</li> <li>Surface Treated Gravel</li> <li>Plant Mix</li> <li>Reclaimed Base and Bituminous Concrete</li> <li>Concrete</li> </ul>	<p><b>Functional Class</b></p> <ul style="list-style-type: none"> <li>1</li> <li>2</li> <li>3</li> <li>4</li> <li>5</li> <li>6</li> <li>7</li> <li>8</li> <li>9</li> <li>10</li> <li>11</li> <li>12</li> <li>13</li> <li>14</li> <li>15</li> <li>16</li> <li>17</li> <li>18</li> <li>19</li> </ul> <p><b>Speed Zones</b></p> <ul style="list-style-type: none"> <li>25</li> <li>30</li> <li>35</li> <li>40</li> <li>45</li> <li>50</li> <li>55</li> <li>60</li> <li>65</li> </ul>	<p><b>Curves</b></p> <ul style="list-style-type: none"> <li>curve left</li> <li>curve right</li> </ul> <p><b>Grades</b></p> <ul style="list-style-type: none"> <li>grade up</li> <li>grade down</li> </ul>	<p><b>Road Widths</b></p> <p>(ft)</p>	<p><b>Traffic Counters</b></p> <p>(counter ID)</p>	<p><b>Crash Locations</b></p> <ul style="list-style-type: none"> <li>Fatal</li> <li>Injury</li> <li>Property Damage Only</li> <li>Unknown Crash Type</li> </ul>	<p><b>Mileage by Functional Class By Sheet</b></p> <p>91-3 1 - Rural - Principal Arterial - Interstate 9.000</p> <p><b>Total Mileage: 9.000 mi</b></p>	<p><b>Mileage by Town By Sheet</b></p> <p>[u'1091-0000'] - 1091-0000 9.0 of 177.432</p> <p><b>Total Mileage: 9.0 mi</b></p>	<p><b>DISTRICT</b></p>	<p><b>TOWN</b></p> <p>[u'1091-0000']</p>	<p><b>Date: 11/14/13</b></p>	<p><b>ROUTE</b></p> <p>I-91</p> <p>ETE mileage: 0.0 to 177.432</p>
---	---	--	---------------------------------------	--	---	--	---	------------------------	--	------------------------------	--

For More Information Contact - Vermont Agency of Transportation, Policy, Planning and Intermodal Development Division - Mapping Unit, 1 National Life Drive, Montpelier, VT 05633-5001 Telephone: 802-828-2600.